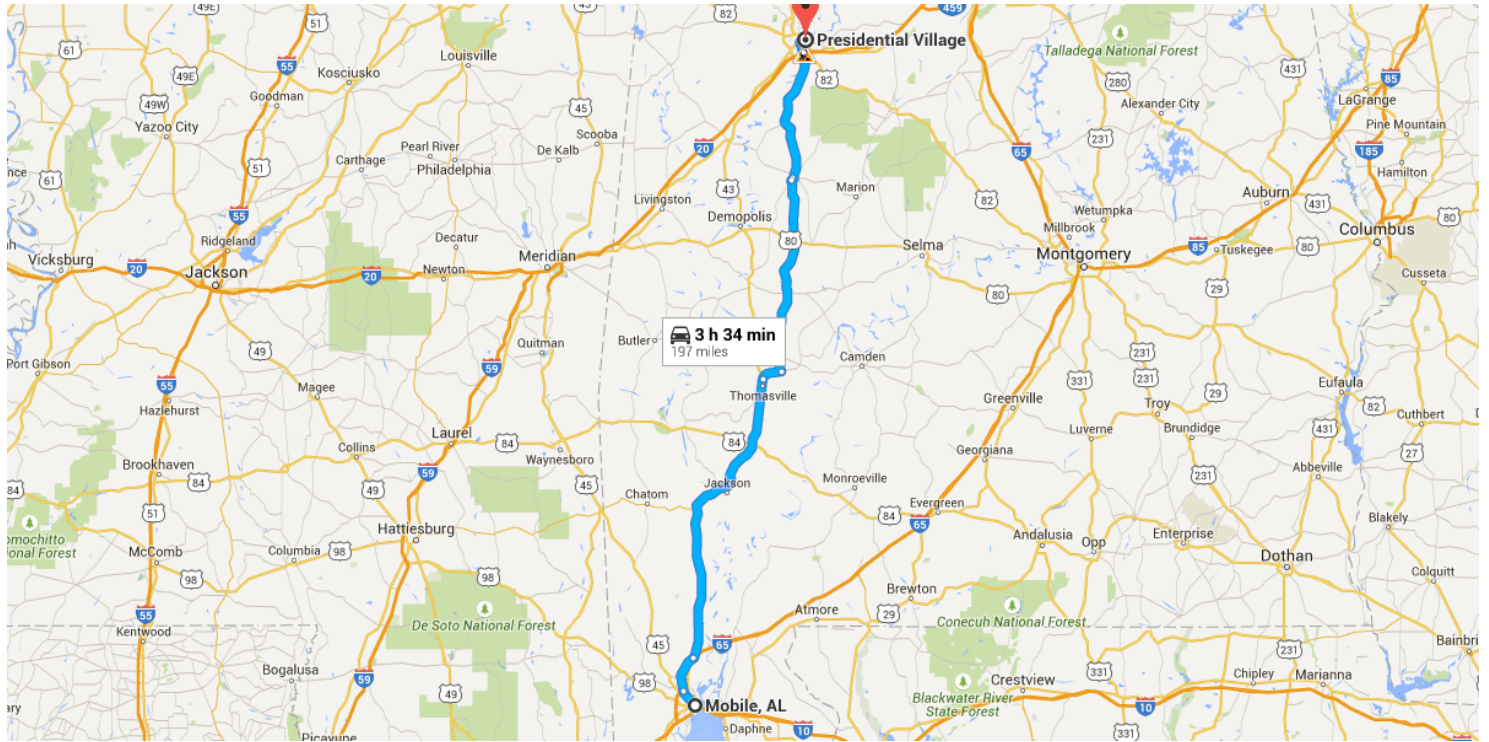




Drive 197 miles, 3 h 34 min

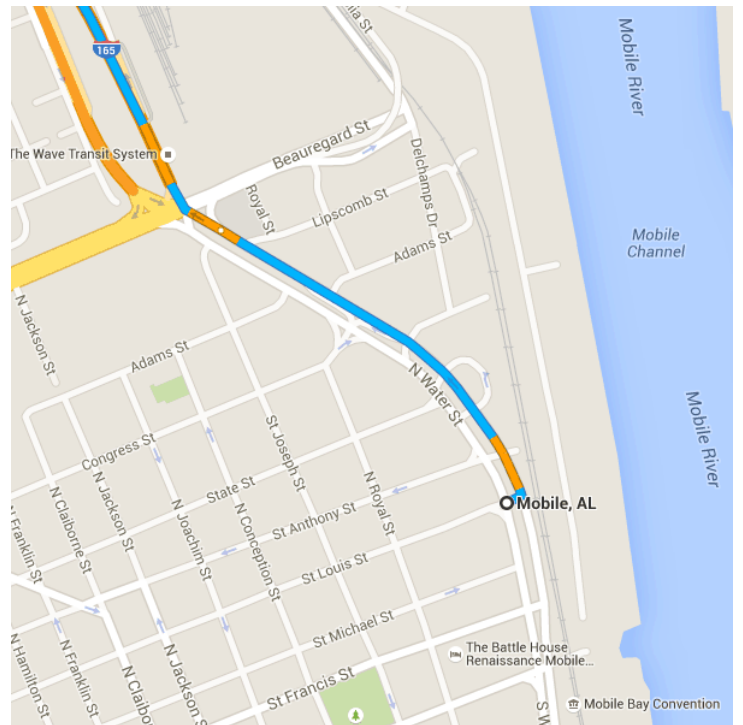
Directions from Mobile, AL to Presidential Village



o Mobile, AL




↑ Head northeast on N Water St toward N Water St

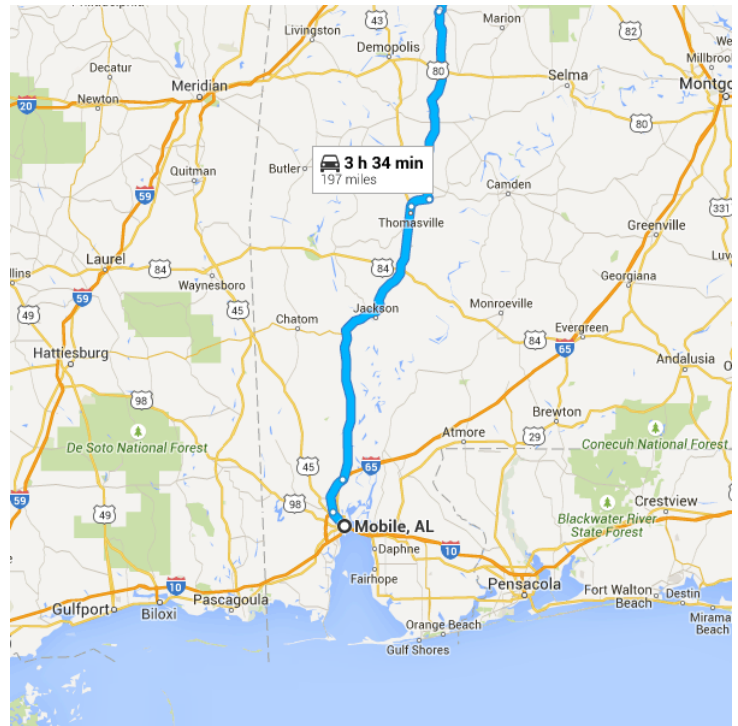
0.5 mi / 54 s



Take US-43 N to AL-5 N in Thomasville







97.6 mi / 1 h 38 min

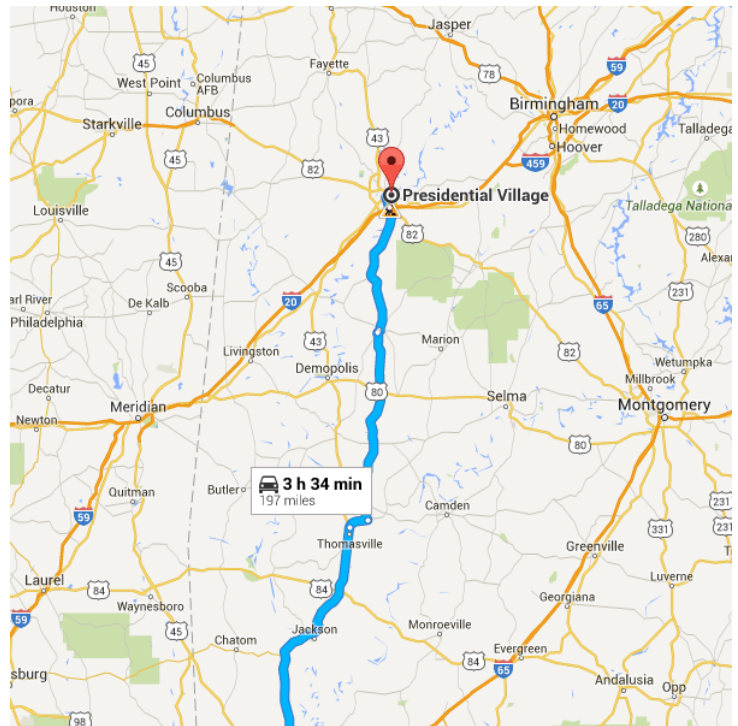
-  2. Slight right onto I-165 N
4.6 mi
-  3. Take exit 1B to merge onto I-65 N toward Montgomery
9.7 mi
-  4. Take exit 19 to merge onto US-43 N
83.2 mi



Follow AL-25 N and AL-69 N to I-359 N in Tuscaloosa


94.4 mi / 1 h 43 min

-  5. Continue straight onto AL-5 N
5.7 mi
 -  6. Turn left onto AL-25 N
52.0 mi
 -  7. Turn right onto Demopolis St
0.9 mi
 -  8. Turn right onto State St
0.3 mi
 -  9. Turn left at the 1st cross street onto AL-69 N/Tuscaloosa St
35.6 mi
-  Continue to follow AL-69 N

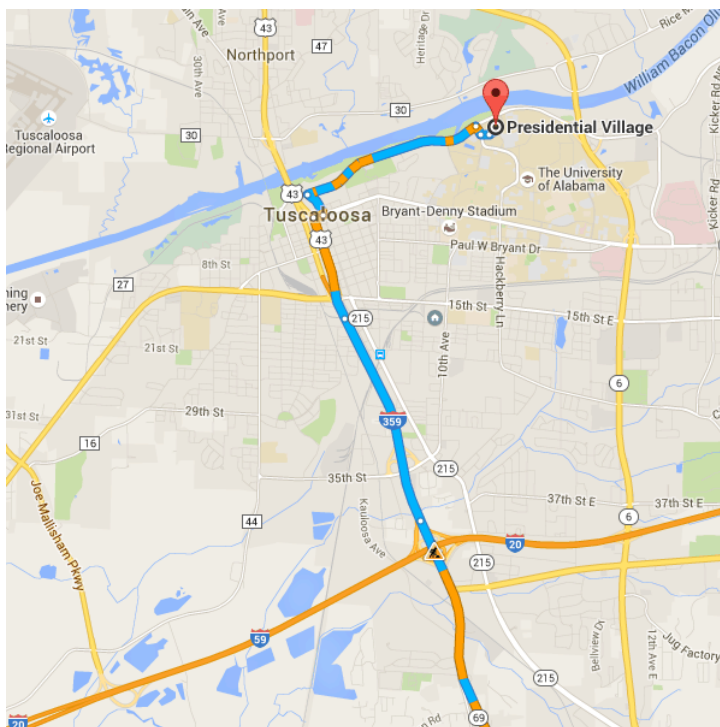


Continue on I-359 N to University Blvd

2.7 mi / 4 min

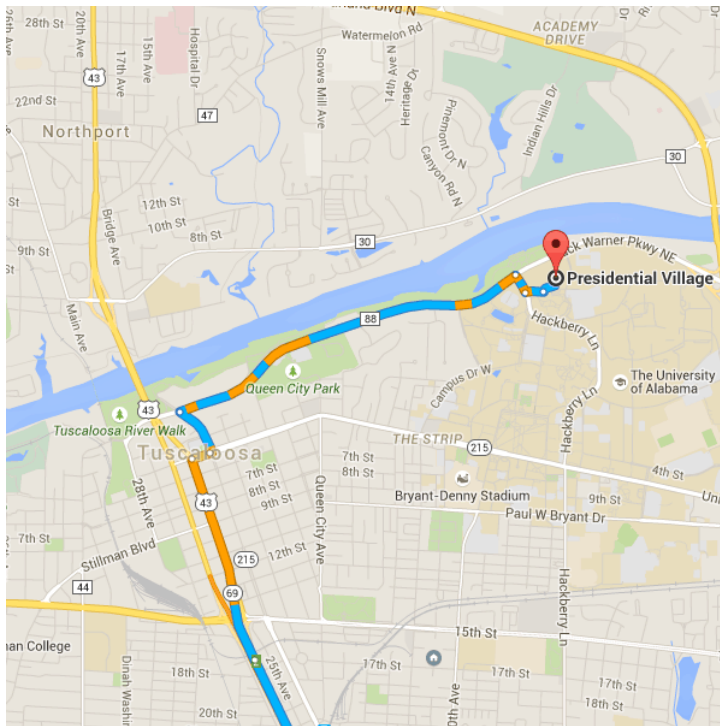
-  10. Continue onto AL-69 N/I-359 N
1.8 mi

- ↑ 11. Continue onto AL-69 N/Lurleen B Wallace Blvd N
0.9 mi



Take Jack Warner Pkwy NE to your destination
2.1 mi / 5 min

- ↷ 12. Turn right onto University Blvd
423 ft
- ↶ 13. Turn left at the 1st cross street onto 24th Ave/Greensboro Ave
 - 📍 Continue to follow Greensboro Ave
0.2 mi
- ↷ 14. Turn right onto Jack Warner Pkwy NE
1.5 mi
- ↷ 15. Turn right onto Hackberry Ln
427 ft
- ↶ 16. Turn left
400 ft
- ↶ 17. Turn left at Abercrombie Ln
 - 📍 Destination will be on the left
305 ft



📍 Presidential Village
Tuscaloosa, AL 35401

These directions are for planning purposes only. You may find that construction projects, traffic, weather, or other events may cause conditions to differ from the map results, and you should plan your route accordingly. You must obey all signs or notices regarding your route.

Map data ©2015 Google