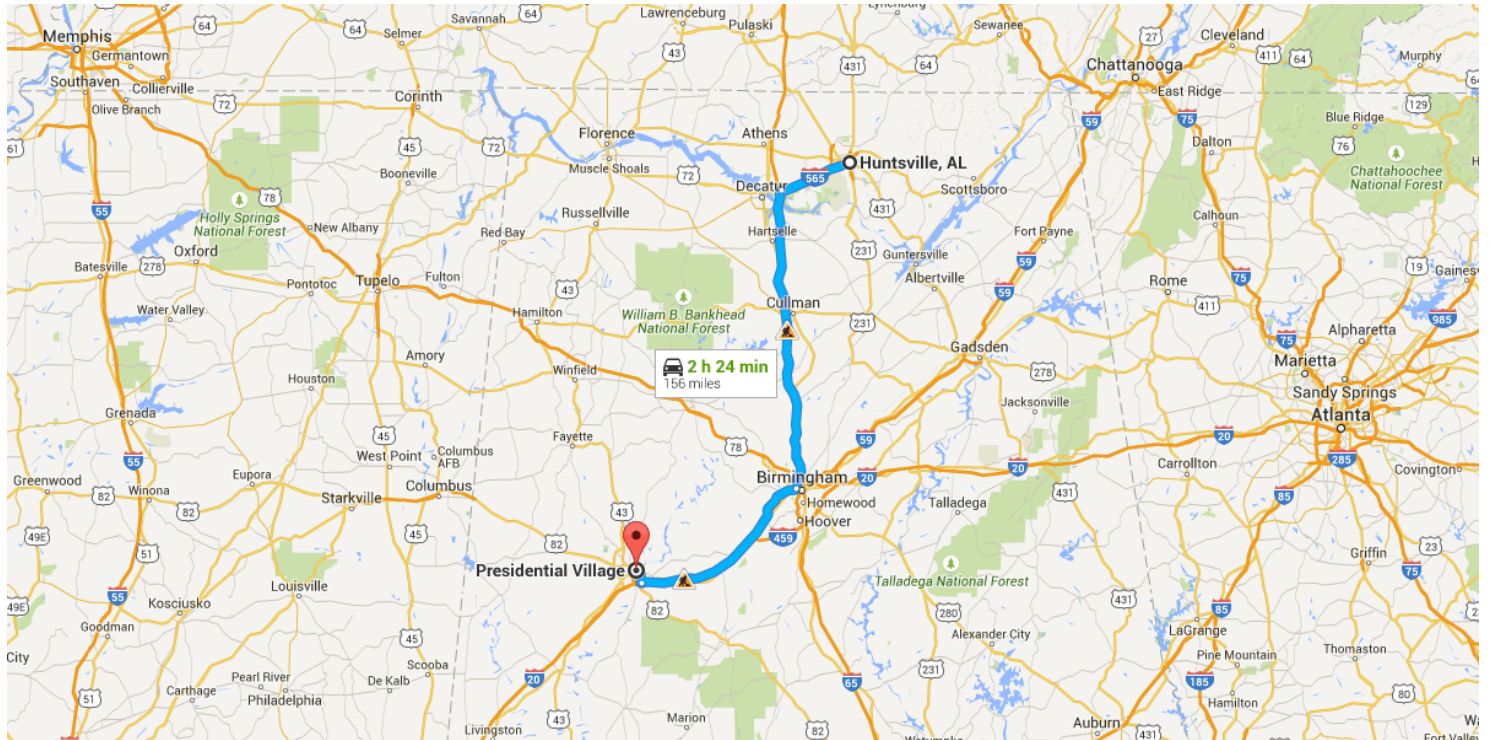




Drive 156 miles, 2 h 24 min

Directions from Huntsville, AL to Presidential Village

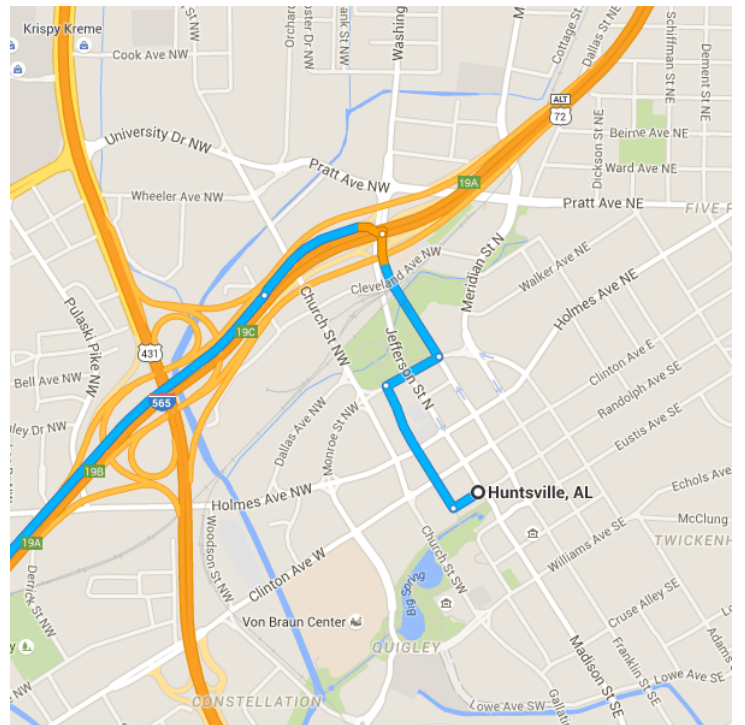


o Huntsville, AL

Get on I-565 W from Spragins Ave SW and Washington St NW

1.0 mi / 4 min

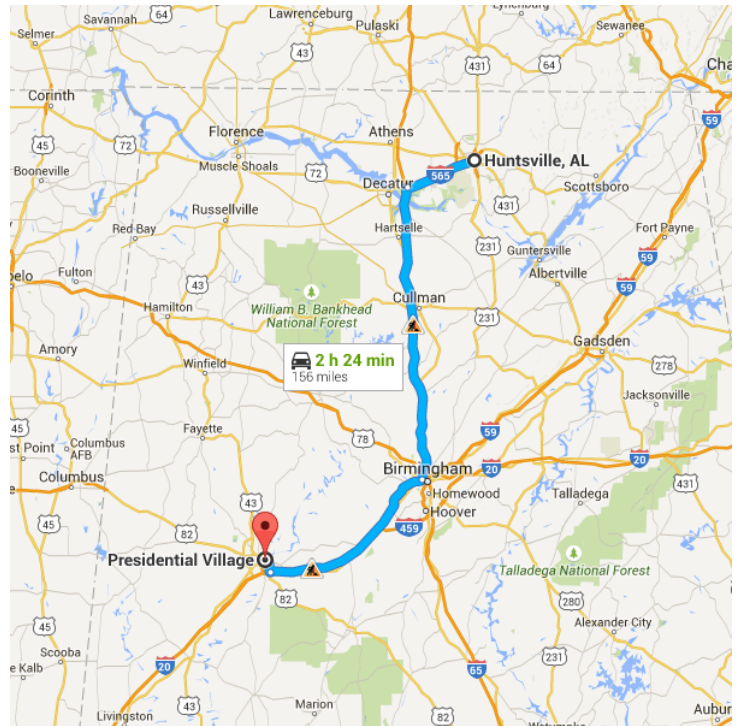
- ↑ 1. Head southwest on Spring St SW toward Spragins Ave SW
312 ft
- ↑ 2. Spring St SW turns right and becomes Spragins Ave SW
0.3 mi
- ↪ 3. Turn right onto Monroe St NW
0.1 mi
- ↶ 4. Turn left onto Washington St NW
0.3 mi
- ↑ 5. Turn left to merge onto I-565 W
0.3 mi



Take I-65 S and I-20 W/I-59 S to US-82 W/McFarland Blvd E in Tuscaloosa. Take exit 73 from I-20 W/I-59 S

151 mi / 2 h 9 min

- 6. Merge onto I-565 W 18.9 mi
- 7. Take exit 1 to merge onto I-65 S toward Birmingham 80.0 mi
- 8. Take exit 261B to merge onto I-20 W/I-59 S toward Tuscaloosa 51.6 mi
- 9. Take exit 73 for US-82/McFarland Blvd 0.2 mi
- 10. Keep right at the fork, follow signs for Tuscaloosa/Downtown/Bryce Partlow/Univ of Ala/Columbus and merge onto US-82 W/McFarland Blvd E 180 ft

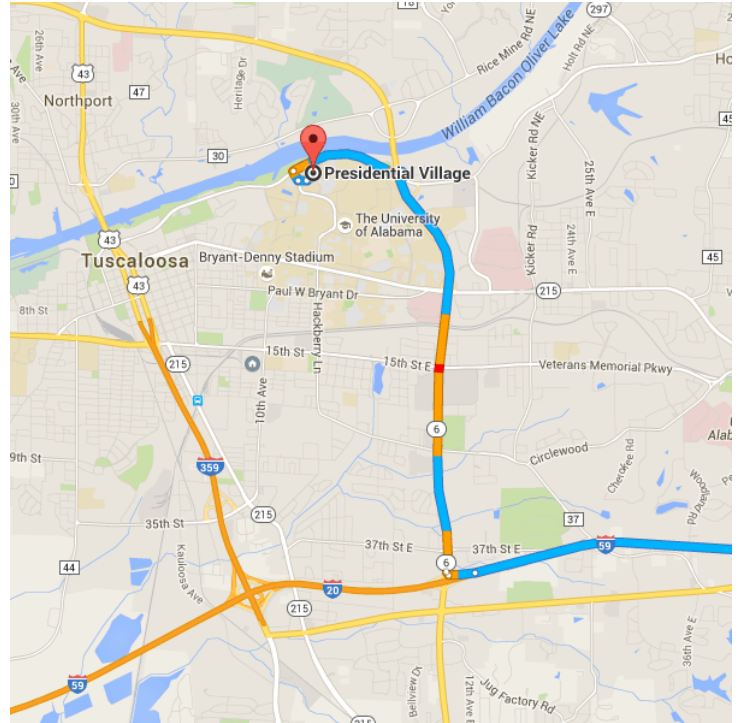


Follow US-82 W/McFarland Blvd E and Jack Warner Pkwy NE to your destination

4.7 mi / 9 min

- 11. Merge onto US-82 W/McFarland Blvd E 3.4 mi
- 12. Take the Jack Warner Pkwy exit toward Holt/Tuscaloosa/Downtown 249 ft
- 13. Keep right at the fork and merge onto Jack Warner Pkwy NE 1.1 mi
- 14. Turn left onto Hackberry Ln 0.1 mi
- 15. Turn left 400 ft
- 16. Turn left at Abercrombie Ln 305 ft

Destination will be on the left



⊙ Presidential Village

Tuscaloosa, AL 35401

These directions are for planning purposes only. You may find that construction projects, traffic, weather, or other events may cause conditions to differ from the map results, and you should plan your route accordingly. You must obey all signs or notices regarding your route.

Map data ©2015 Google