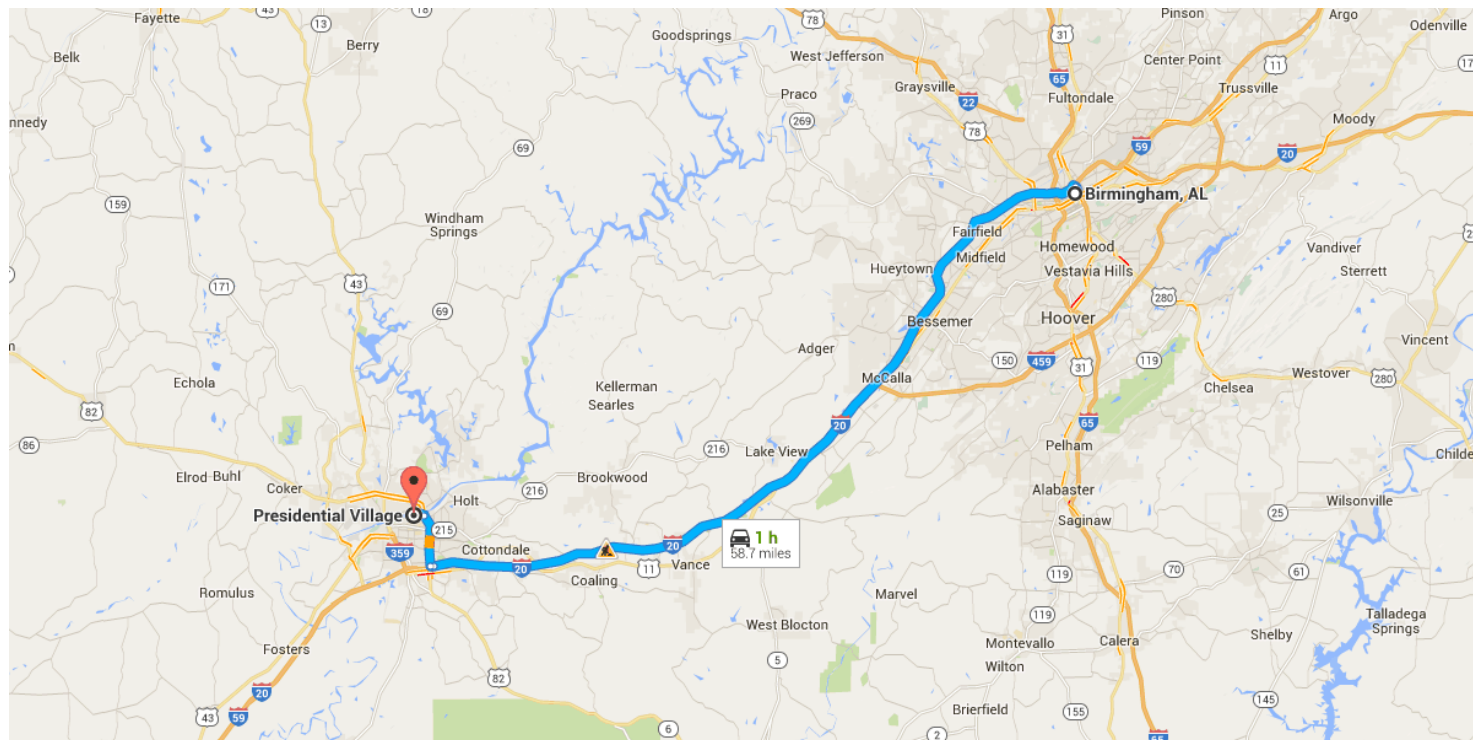




Drive 58.7 miles, 1 h

Directions from Birmingham, AL to Presidential Village

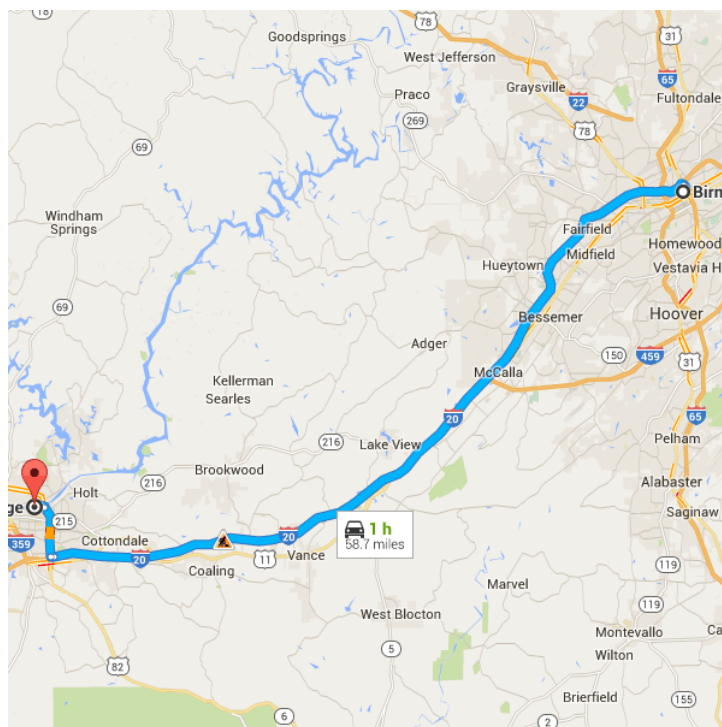


o Birmingham, AL

Follow I-20 W/I-59 S to US-82 W/McFarland Blvd E in Tuscaloosa. Take exit 73 from I-20 W/I-59 S

54.0 mi / 49 min

- ↑ 1. Head northwest on 24th St N toward 5th Ave N
46 ft
- ↗ 2. Turn right at the 1st cross street onto 5th Ave N
200 ft
- ↘ 3. Slight right to stay on 5th Ave N
0.1 mi
- ↖ 4. Slight left onto the ramp to I-20 W/I-59 S
0.4 mi



- ↙ 5. Keep **left** at the fork, follow signs for I-20 W/I-59 S/Tuscaloosa and merge onto I-20 W/I-59 S

 53.2 mi
- ↘ 6. Take exit **73** for US-82/McFarland Blvd

 0.2 mi
- ↗ 7. Keep **right** at the fork, follow signs for Tuscaloosa/Downtown/Bryce Partlow/Univ of Ala/Columbus and merge onto US-82 W/McFarland Blvd E

 180 ft

Follow **US-82 W/McFarland Blvd E** and **Jack Warner Pkwy NE** to your destination

 4.7 mi / 9 min

- ⤴ 8. Merge onto **US-82 W/McFarland Blvd E**

 3.4 mi
- ↘ 9. Take the **Jack Warner Pkwy** exit toward Holt/Tuscaloosa/Downtown

 249 ft
- ↗ 10. Keep **right** at the fork and merge onto **Jack Warner Pkwy NE**

 1.1 mi
- ↶ 11. Turn **left** onto **Hackberry Ln**

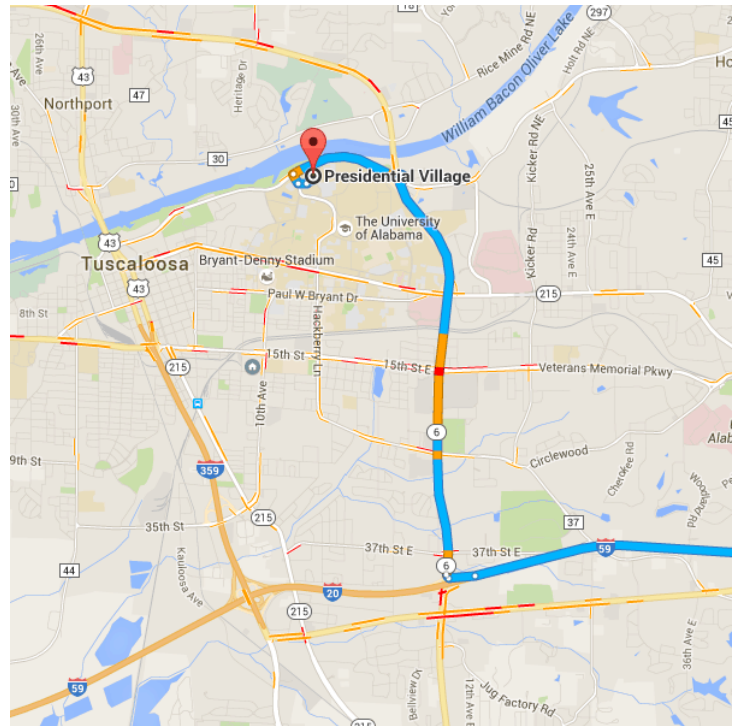
 0.1 mi
- ↶ 12. Turn **left**

 400 ft
- ↶ 13. Turn **left** at **Abercrombie Ln**
i Destination will be on the left

 305 ft

📍 Presidential Village

Tuscaloosa, AL 35401



These directions are for planning purposes only. You may find that construction projects, traffic, weather, or other events may cause conditions to differ from the map results, and you should plan your route accordingly. You must obey all signs or notices regarding your route.

Map data ©2015 Google